



*Kindly download **Mausam** app for location specific forecast and warning, **Meghdoot** app for Agromet advisory and **Damini** app for Lightning information*

18 th Sep 2021			Issue Time: 1300 IST			
	18-Sep	19-Sep	20-Sep	21-Sep	22-Sep	
	Sat	Sun	Mon	Tue	Wed	
North Goa	Spatial Distribution	FAIRLY WIDESPREAD	FAIRLY WIDESPREAD	WIDESPREAD	WIDESPREAD	WIDESPREAD
	Intensity:	Light to Moderate rainfall/ thundershowers	Light to Moderate rainfall/ thundershowers	Light to Moderate rainfall/ thundershowers	Light to Moderate rainfall/ thundershowers	Light to Moderate rainfall/ thundershowers
	Probability:	Very Likely	Very Likely	Very Likely	Very Likely	Very Likely
South Goa	Spatial Distribution	FAIRLY WIDESPREAD	FAIRLY WIDESPREAD	WIDESPREAD	WIDESPREAD	WIDESPREAD
	Intensity:	Light to Moderate rainfall/ thundershowers	Light to Moderate rainfall/ thundershowers	Light to Moderate rainfall/ thundershowers	Light to Moderate rainfall/ thundershowers	Light to Moderate rainfall/ thundershowers
	Probability:	Very Likely	Very Likely	Very Likely	Very Likely	Very Likely

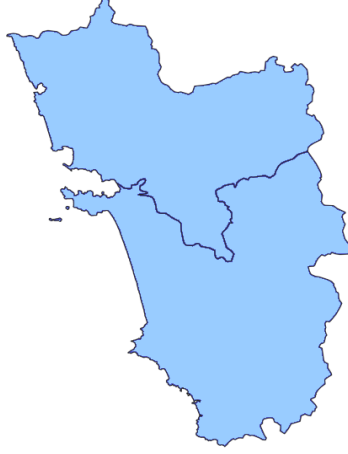
Intensity of Rainfall		Probability of Occurrence (%)		Warning Colour Codes		Distribution of Rainfall	
Type	Amount (mm)					Category	% of stations
Very Light	0.1 to 2.4	Unlikely	< 25	Warning (Take Action)		Most Places	76 - 100%
Light	2.5 - 15.5	Likely	25 - 50	Alert (Be Prepared)		Many Places	51-75%
Moderate	15.6 - 64.4	Very Likely	50 - 75	Watch (Be Updated)		A Few Places	26-50%
Heavy	64.5 - 115.5	Most Likely	> 75	No Warning (No Action)		Isolated places	1-25%
Very Heavy	115.6 - 204.4					Dry	0
Extremely Heavy	≥ 204.5						



District-wise rainfall distribution forecast for 5 days



18/09/2021



19/09/2021








20/09/2021



21/09/2021



22/09/2021

-  Dry (No reports of rainfall)
-  Isolated (<25% of the stations)
-  Scattered (25-50% of the stations)
-  Fairly widespread (50-75% of the stations)
-  Widespread (>75% of the stations)